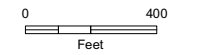


Gill Net Locations  
2007 / 2008 Gill Net Locations



Placer County Water Agency  
Middle Fork American River Project

Map B-1  
Fish Population Study  
Gill Net Locations  
Ralston Afterbay



Projection: CA State Plane, Zone 2  
Datum: NAD 83

Date: 12/30/08





**Gill Net Locations**

 Gill Net Locations

Middle Fork  
Interbay Dam

INTERBAY RD

L2

L1 U2

U1



Placer County Water Agency  
Middle Fork American River Project

Map B-2

**Fish Population Study  
Gill Net Locations**

Middle Fork Interbay




0 250  
Feet

Projection: CA State Plane, Zone 2  
Datum: NAD 83

Date: 2/19/08



Gill Net Locations

 Gill Net Locations

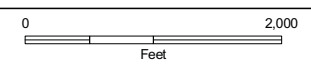


Placer County Water Agency  
Middle Fork American River Project

Map B-3

Fish Population Study  
Gill Net Locations

French Meadows Reservoir




Projection: CA State Plane, Zone 2  
Datum: NAD 83

Date: 2/20/08





**Gill Net Locations**  
 Gill Net Locations



Placer County Water Agency  
 Middle Fork American River Project

**Map B-4**

**Fish Population Study  
 Gill Net Locations**

**Hell Hole Reservoir**



Projection: CA State Plane, Zone 2  
 Datum: NAD 83

Date: 3/7/08





**Electrofishing**  
 2008 Electrofishing Locations  
 (100 meter area shocked along banks)

Ralston  
Afterbay  
Dam

BLACKSMITH FLAT ROAD

23.2

K

J

H

E

F

G

D

C

B

A

FR 23

FR 96



Placer County Water Agency  
Middle Fork American River Project

Map B-5

2008 Electrofishing Locations

Ralston Afterbay



Projection: CA State Plane, Zone 2  
Datum: NAD 83

Date: 01/12/09





**Sonar Transects**

- Early Summer Transects
- Fall Transects

**Ralston  
Afterbay  
Dam**

**BLACKSMITH FLAT ROAD**

FR 96

FR 23

23.2



Placer County Water Agency  
Middle Fork American River Project

**Map B-6  
2008 Early Summer/Fall  
Sonar Transect Locations**

**Ralston Afterbay**



Projection: CA State Plane, Zone 2  
Datum: NAD 83

Date: 01/12/09